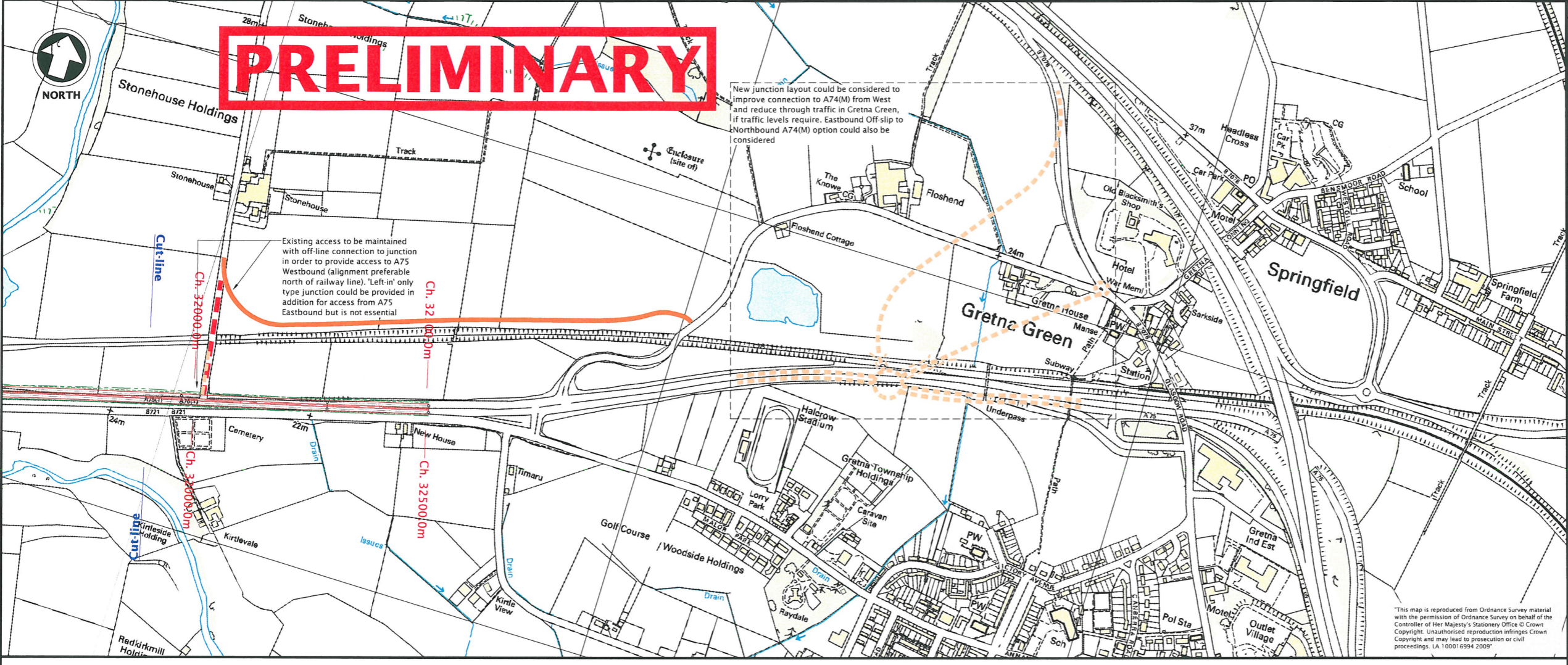
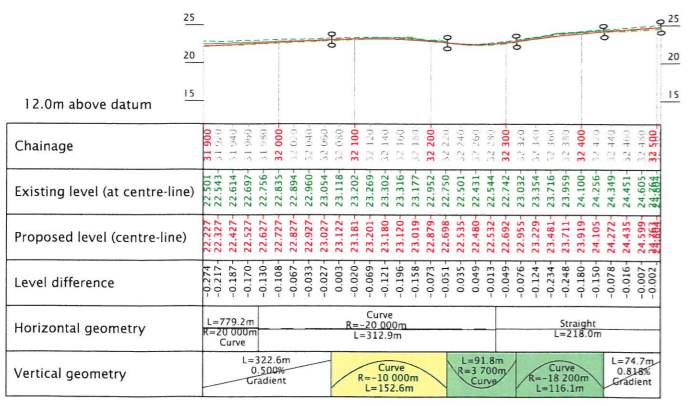

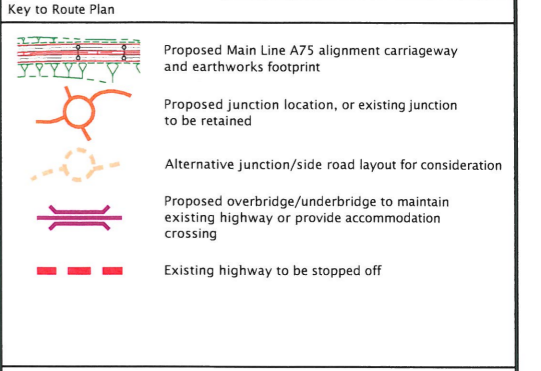


PRELIMINARY



Notes

- Horizontal alignment based on Ordnance Survey MasterMap data supplied by Dumfries and Galloway Council - licence as shown on plan.
- Vertical alignment and earthworks footprint based on NextMap Digital Terrain Model supplied by Dumfries and Galloway Council.



Rev	Date	Drawn	Description	Ch'k'd	App'd
PI	26/03/09		Preliminary Issue		

Mott MacDonald
Mott MacDonald House
111 St. Mary's Road
Sheffield S2 4AP
United Kingdom
T +44 (0)114 2761242
F +44 (0)114 2724699
W www.mottmac.com

mvaconsultancy
Client
7th Floor
78 St Vincent Street
Glasgow
G2 5UB

Title
**Dumfries to A74(M) Link STAG2
A75 On-line Dualling Option**

Alignment Route Plan and Longitudinal Section
Ch. 31900m to Gretna Tie-in (Sheet 12 of 12)

Designed	C Broughton	Eng.Chk.	S Rotherham
Drawn	C Broughton	Coordination	-
Dwg.Chk.	C Sri-Pathmanathan	Approved	M A Staniland
Scale at A1	Project	254583	Status
1:5000 Hor./1:500 Ver.	CAD file	F:\Sheffield\214381\Querries\15422\Highway\A75\A75_12_Sheet12.dwg S2AP Align\1:500 P1.dwg	PRE
Drawing No	254583 / SHF / 1512		Rev
			P1