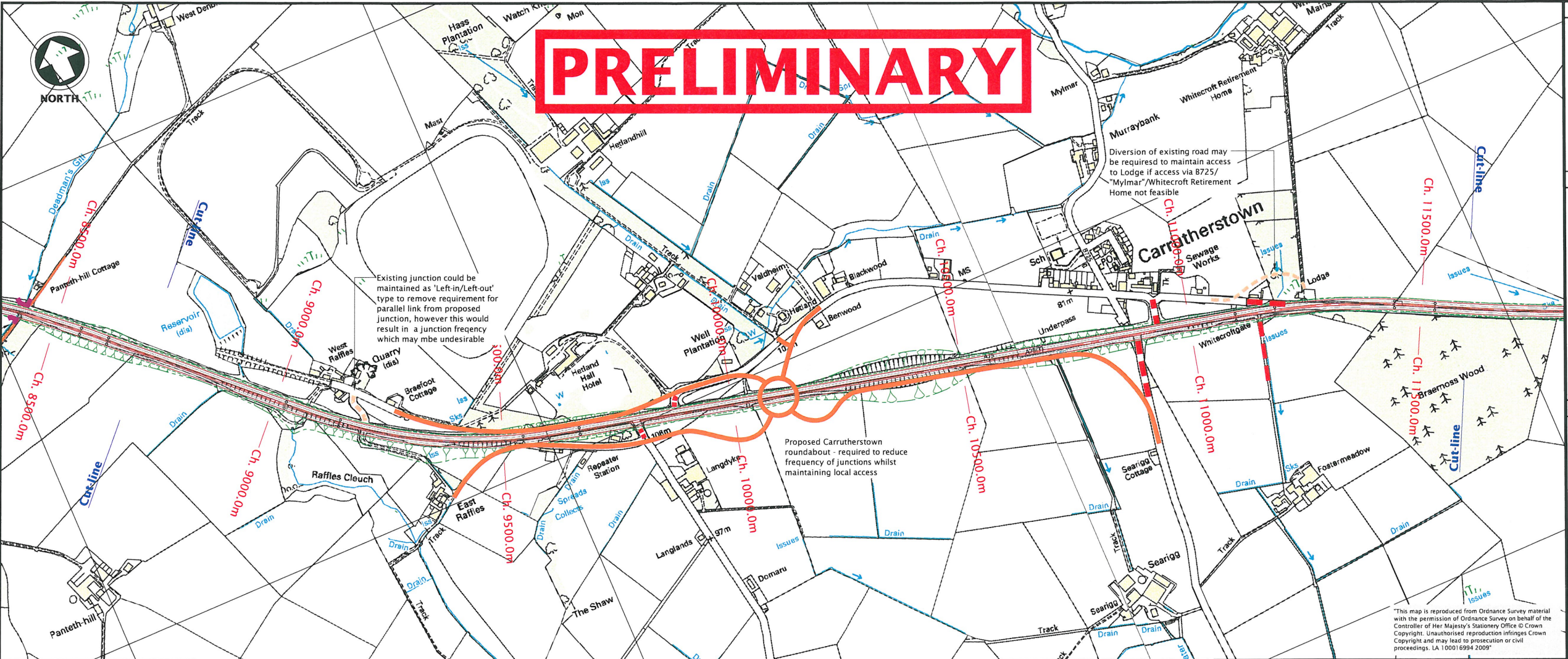
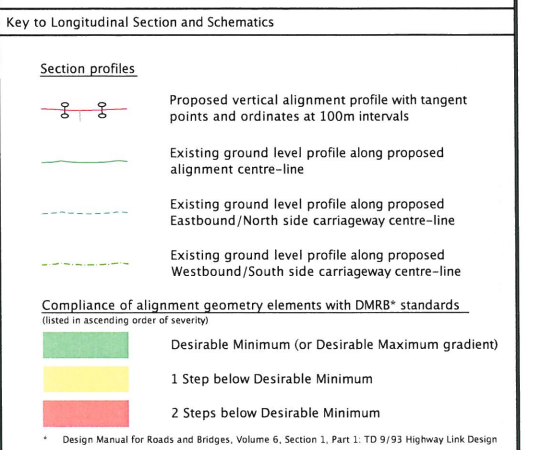
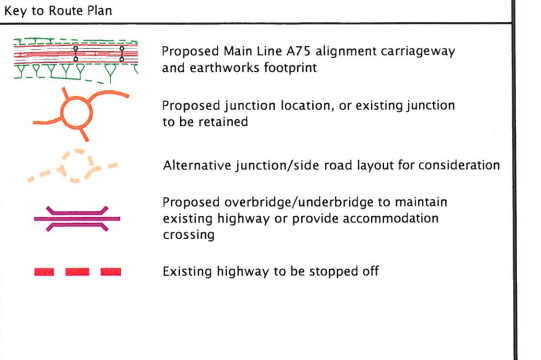


PRELIMINARY



- Notes**
- Horizontal alignment based on Ordnance Survey MasterMap data supplied by Dumfries and Galloway Council - licence as shown on plan.
 - Vertical alignment and earthworks footprint based on NextMap Digital Terrain Model supplied by Dumfries and Galloway Council.



This map is reproduced from Ordnance Survey material with the permission of Ordnance Survey on behalf of the Controller of Her Majesty's Stationery Office © Crown Copyright. Unauthorised reproduction infringes Crown Copyright and may lead to prosecution or civil proceedings. LA 10001 6994 2009*

