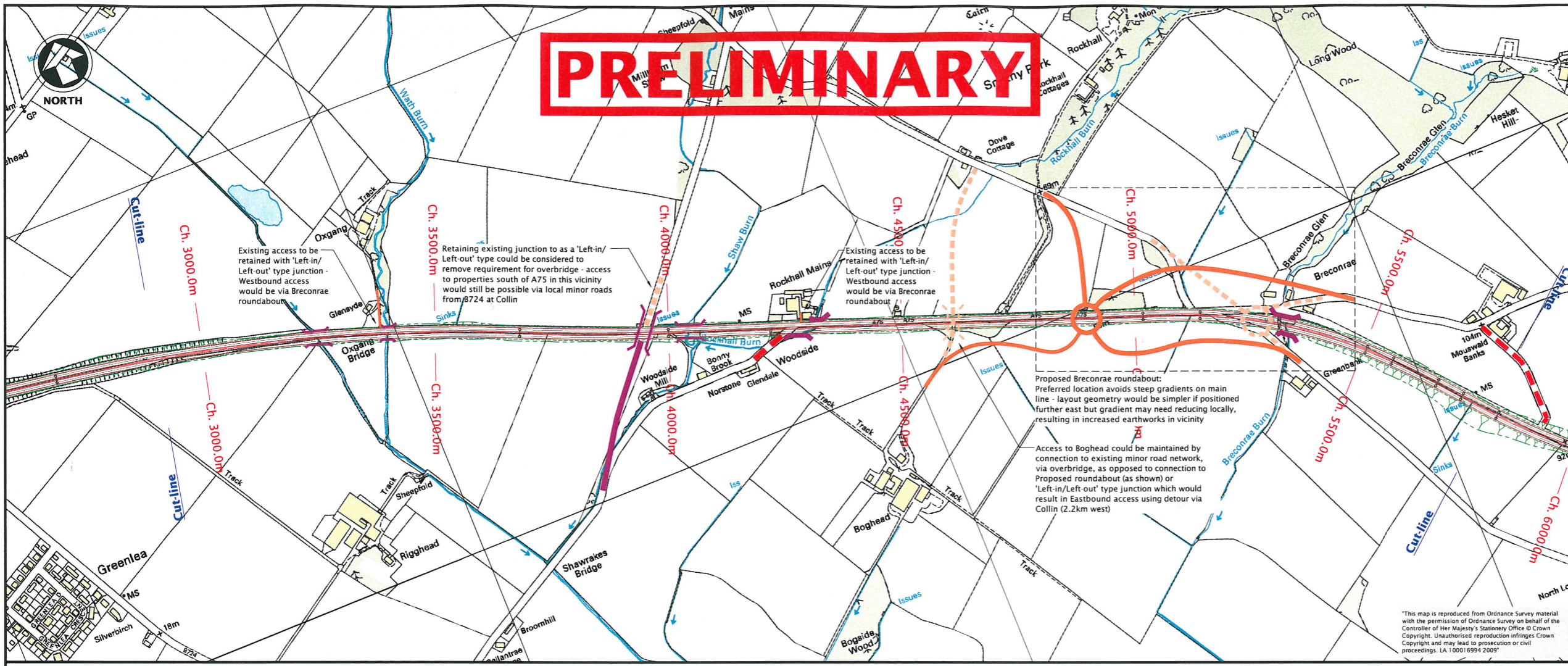

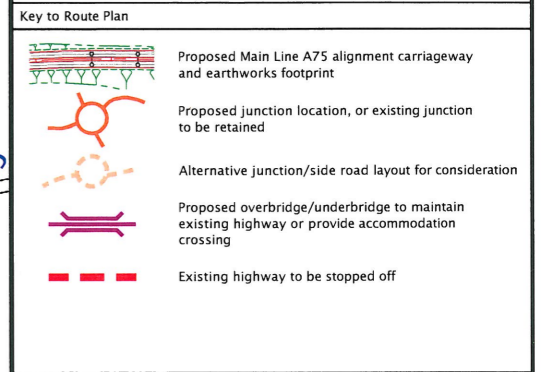


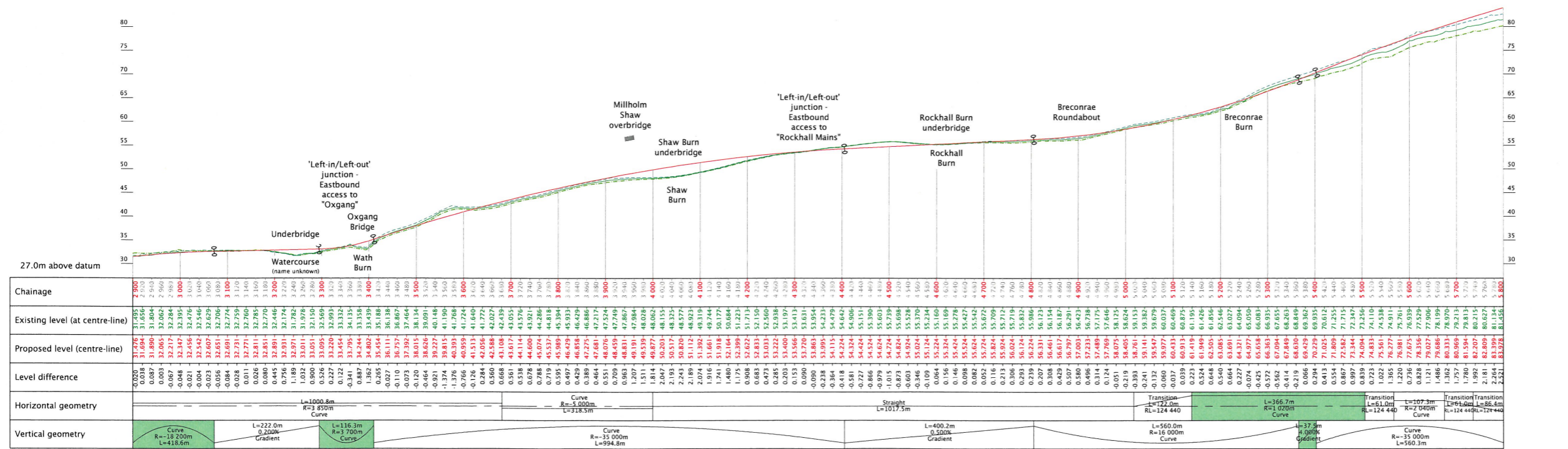
PRELIMINARY



- Notes**
- Horizontal alignment based on Ordnance Survey MasterMap data supplied by Dumfries and Galloway Council - licence as shown on plan.
 - Vertical alignment and earthworks footprint based on NextMap Digital Terrain Model supplied by Dumfries and Galloway Council.



* This map is reproduced from Ordnance Survey material with the permission of Ordnance Survey on behalf of the Controller of Her Majesty's Stationery Office © Crown Copyright. Unauthorised reproduction infringes Crown Copyright and may lead to prosecution or civil proceedings. LA 100016994 2009



| | | | | | |
|-----|----------|--------------------|-------------|-------|-------|
| PI | 25/03/09 | Preliminary Issue. | | CH'kd | App'd |
| Rev | Date | Drawn | Description | CH'kd | App'd |

Mott MacDonald

Mott MacDonald House
111 St. Mary's Road
Sheffield S2 4AP
United Kingdom
T +44 (0)114 2761242
F +44 (0)114 2724699
W www.mottmac.com

Client
mvaconsultancy

7th Floor
78 St Vincent Street
Glasgow
G2 5UB

**Dumfries to A74(M) Link STAG2
A75 On-line Dualling Option**

Alignment Route Plan and Longitudinal Section
Chainage 2900 to 5800m (Sheet 2 of 12)

| | | | |
|------------------------|---------------------|--------------|---------------|
| Designed | C Broughton | Eng.Chk. | S Rotherham |
| Drawn | C Broughton | Coordination | |
| Dwg.Chk. | C Sri Pathmanathan | Approved | M A Staniland |
| Scale at A1 | Project 254583 | Status | PRE |
| 1:5000 Hor./1:500 Ver. | CAD file | Rev | |
| Drawing No | 254583 / SHF / 1502 | | |