




-  Possible corridor
-  Area at risk of flooding from rivers
-  Areas at risk of flooding from the sea

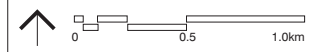
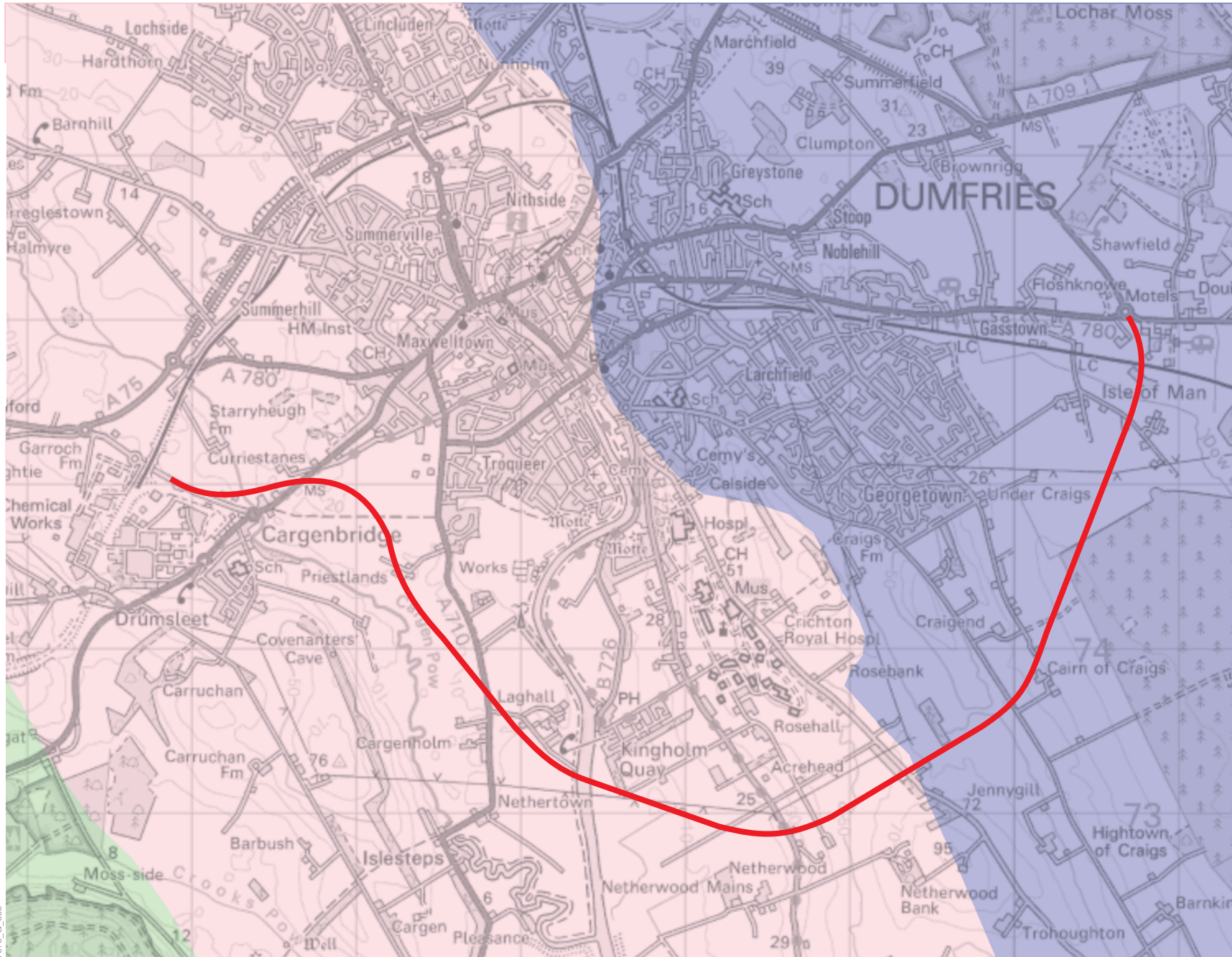






Figure 3.3
SEPA Indicative
Flood Map



-  Possible corridor
-  Dominantly Intergranular (very highly productive aquifer)
-  Intergranular Fractured (very highly productive aquifer)
-  Fractured Low Productivity Aquifer

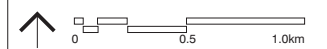
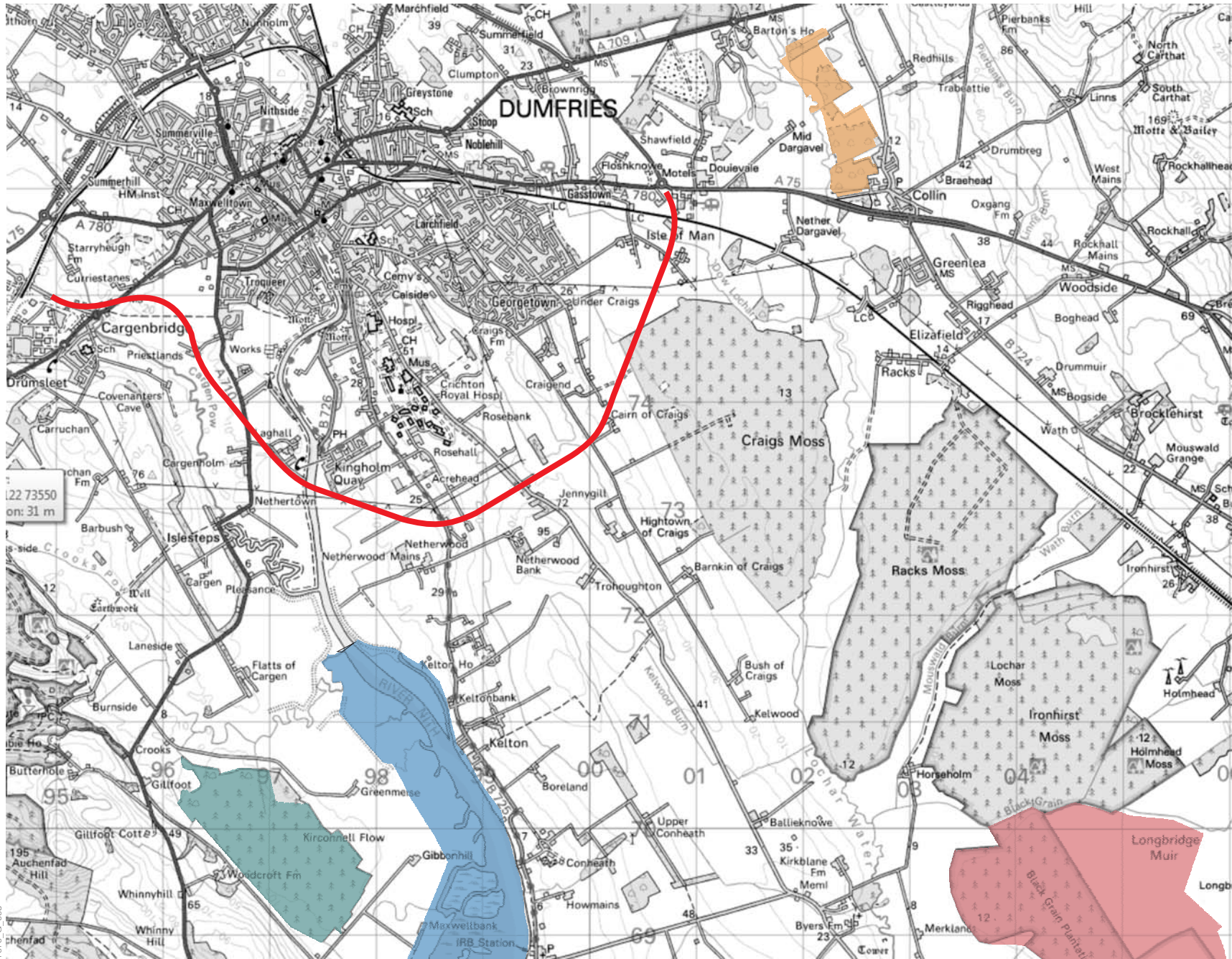







Figure 3.4
Dumfries Aquifer
(SEPA, Nith Catchment
Management Plan)



-  Possible corridor
-  Upper Solway Flats & Marshes SSSI / Ramsar / SPA / Solway Firth SAC
-  Kirkconnell Flow SSSI / NNR Solway Mosses North SAC
-  Longbridge Muir SSSI Solway Mosses North SAC
-  Local Wildlife Sites

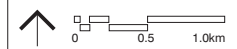
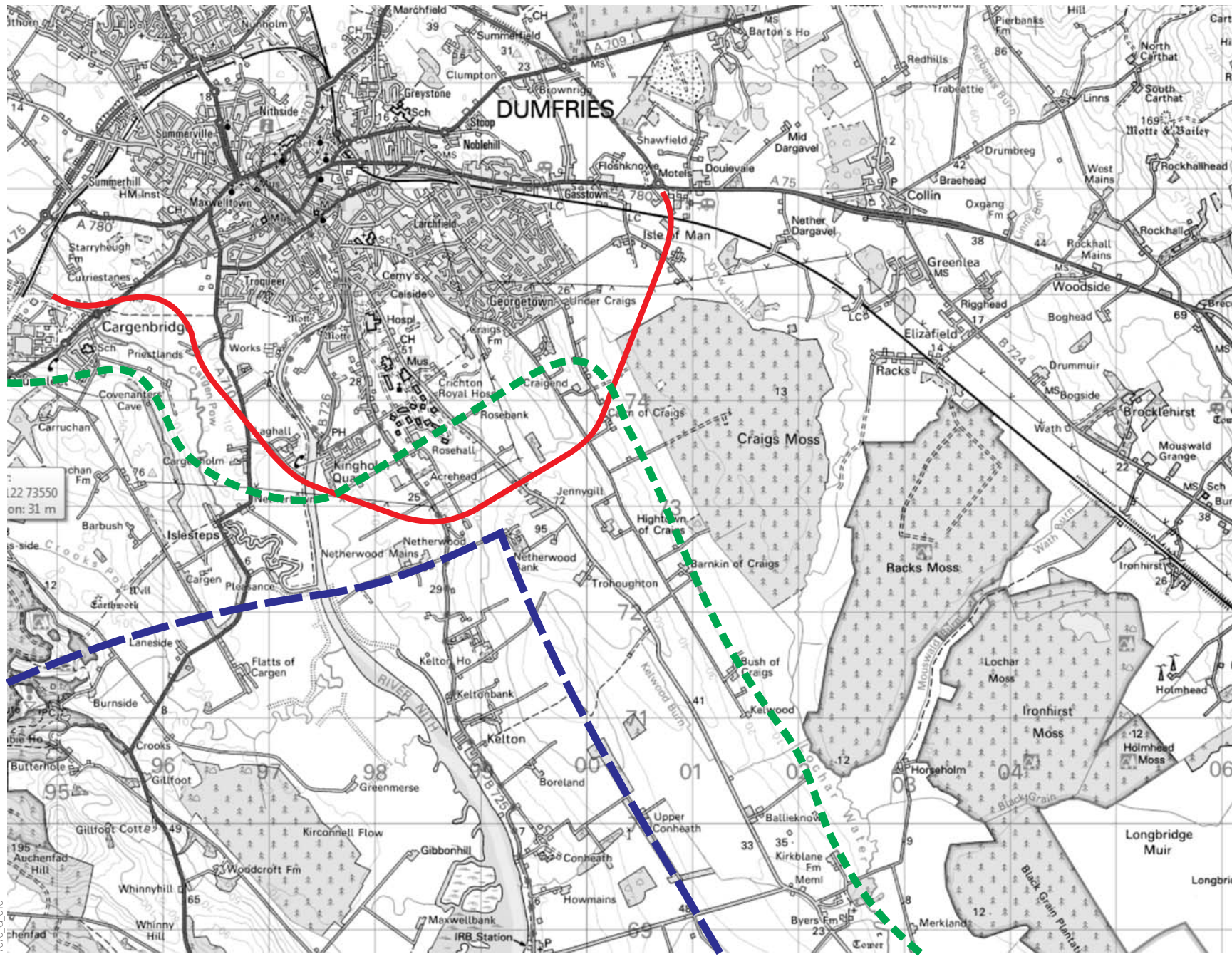





Figure 3.5
Designated Sites
(SHN Sitelink / Dumfries & Galloway Environmental Resource Centre)



-  Possible corridor
-  National Scenic Area
-  Regional Scenic Area

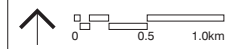


Figure 3.6
Local Plan
Boundaries

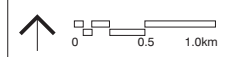
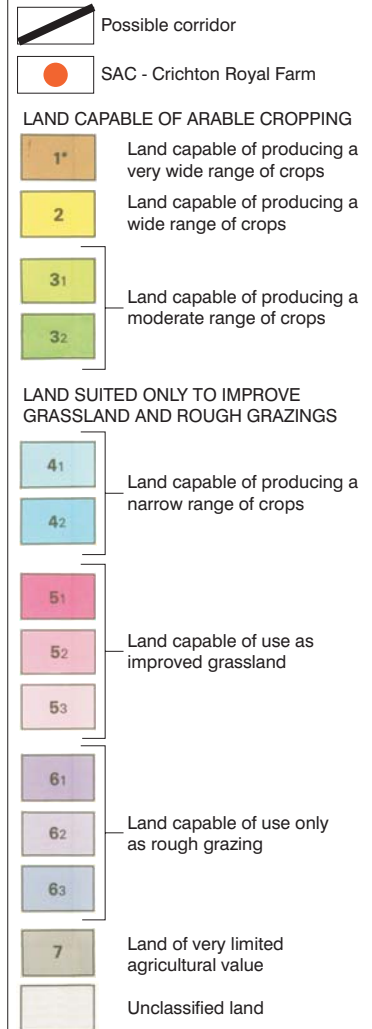
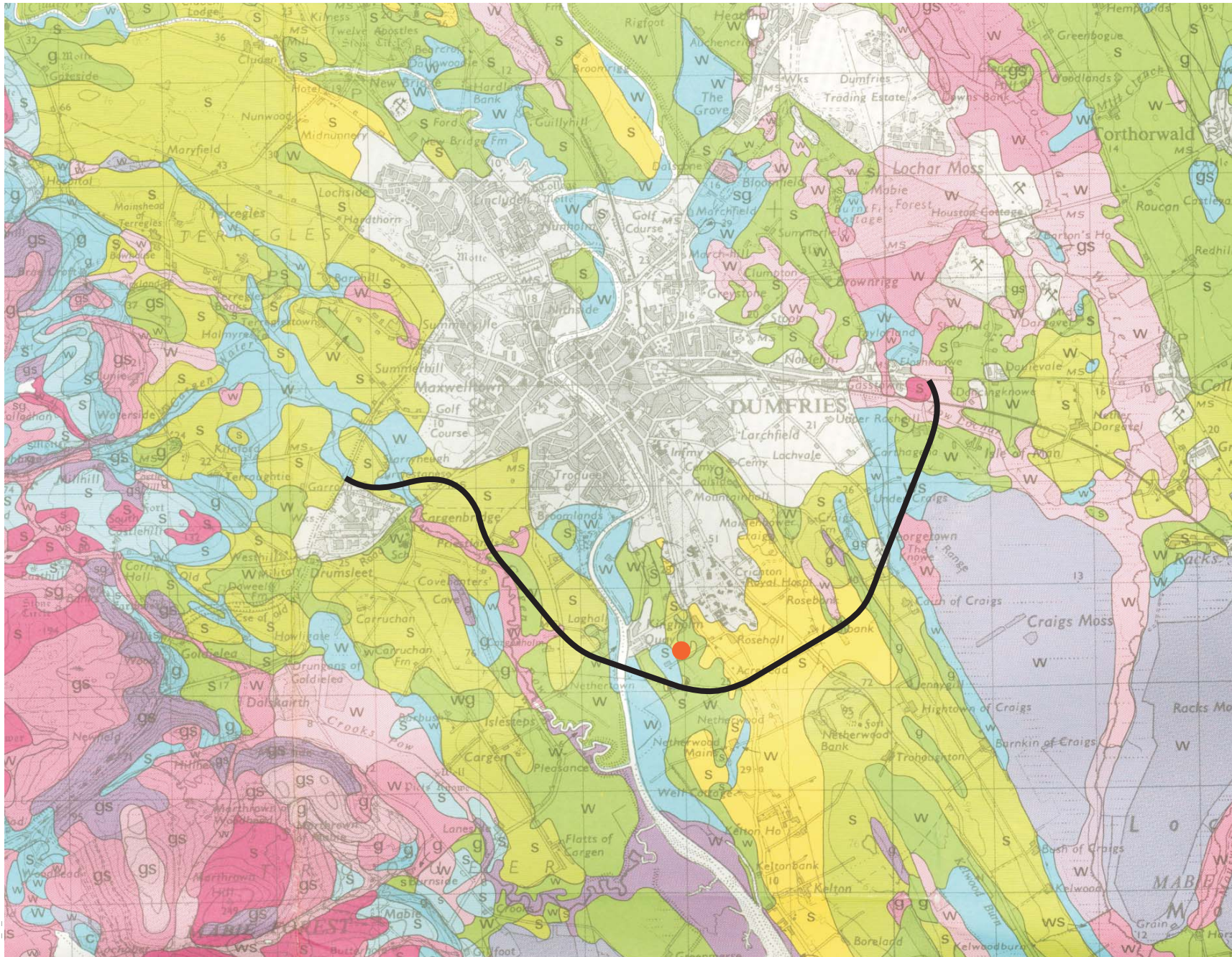
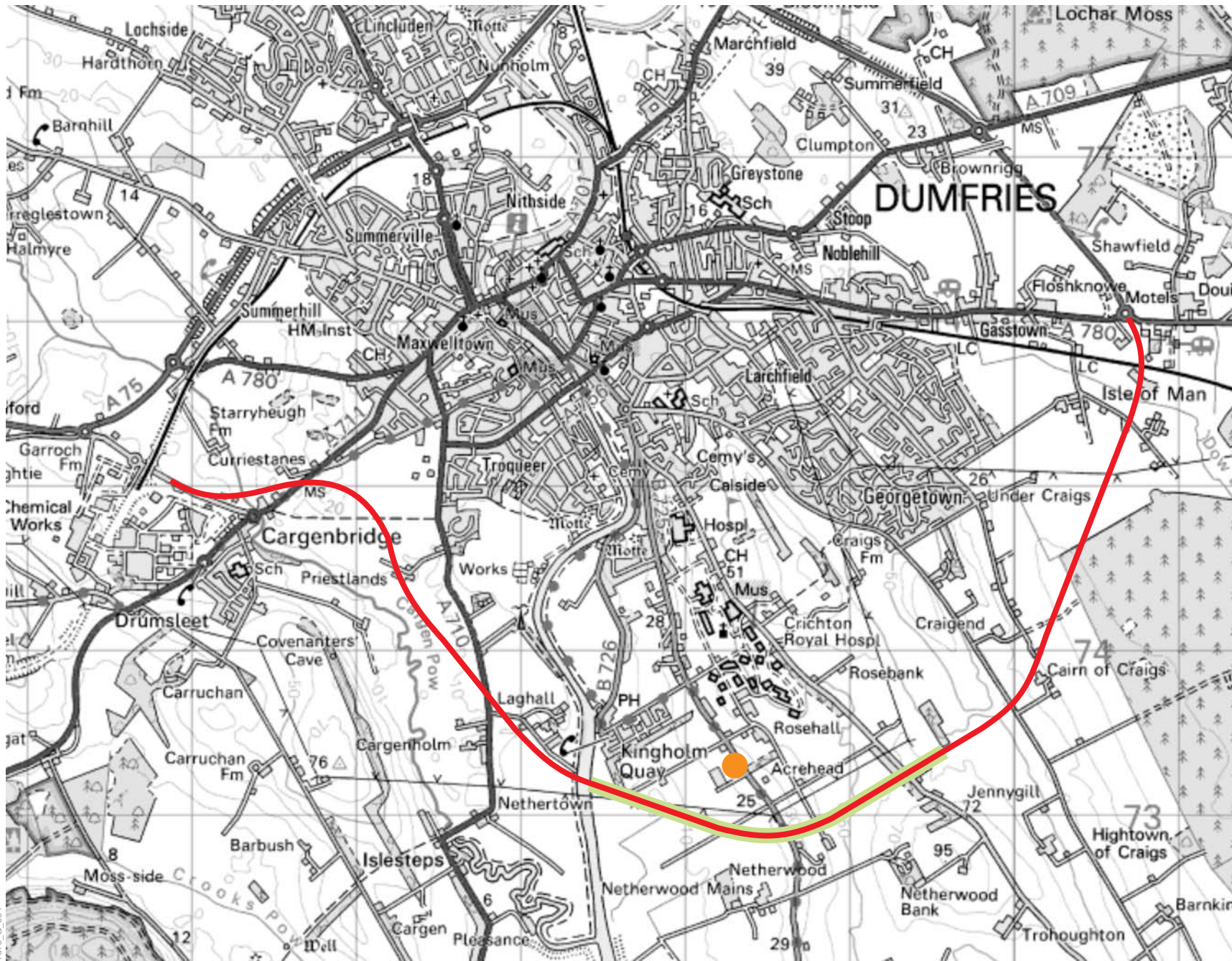





Figure 3.7
Land Capability
for Agriculture



-  Possible corridor
-  SAC - Crichton Royal Farm
-  Owned by Scottish Ministers

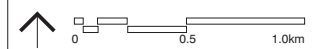


Figure 3.8
Land Ownership &
SAC - Royal
Crichton Farm